




























STATUS	STATE	REGION	COMPONENTS	YEAR ENACTED
 Not Enacted	<a href="#">Alabama</a> Environmental justice (EJ) mapping tools are interactive maps that visualize key EJ concepts, such as demographic information, EJ community definitions, and environmental and public health threats.	Southeast		
 Not Enacted	<a href="#">Alaska</a> Environmental justice (EJ) mapping tools are interactive maps that visualize key EJ concepts, such as demographic information, EJ community definitions, and environmental and public health threats.	West		
 Not Enacted	<a href="#">Arizona</a> Environmental justice (EJ) mapping tools are interactive maps that visualize key EJ concepts, such as demographic information, EJ community definitions, and environmental and public health threats.	Southwest		
 Not Enacted	<a href="#">Arkansas</a> Environmental justice (EJ) mapping tools are interactive maps that visualize key EJ concepts, such as demographic information, EJ community definitions, and environmental and public health threats.	Southeast		
 Enacted	<a href="#">California</a> CalEnviroScreen Establishing Policies <ul style="list-style-type: none"> <li><a href="#">CalEnviroScreen (2014)</a></li> </ul>	West		2014





STATUS	STATE	REGION	COMPONENTS	YEAR ENACTED
 Enacted	<p>Colorado</p> <p>Colorado EnviroScreen 2.0</p> <p>Establishing Policies</p> <ul style="list-style-type: none"> <li>• <a href="#">Colorado EnviroScreen 2.0 (2024)</a></li> </ul>	West		2024
	<p>Connecticut</p> <p>Connecticut EJ Screening Tool</p> <p>Connecticut EJ Communities</p> <p>Establishing Policies</p> <ul style="list-style-type: none"> <li>• <a href="#">Connecticut EJ Communities (2023)</a></li> <li>• <a href="#">Connecticut EJ Screening Tool (2023)</a></li> </ul>	Northeast		2023
 Enacted	<p>Delaware</p> <p>EJ Area Viewer</p> <p>Establishing Policies</p> <ul style="list-style-type: none"> <li>• <a href="#">EJ Area Viewer (2022)</a></li> </ul>	Southeast		2022
 Not Enacted	<p>Florida</p> <p>Environmental justice (EJ) mapping tools are interactive maps that visualize key EJ concepts, such as demographic information, EJ community definitions, and environmental and public health threats.</p>	Southeast		
 Not Enacted	<p>Georgia</p> <p>Environmental justice (EJ) mapping tools are interactive maps that visualize key EJ concepts, such as demographic information, EJ community definitions, and environmental and public health threats.</p>	Southeast		





STATUS	STATE	REGION	COMPONENTS	YEAR ENACTED
 Enacted	<b>Hawai'i</b> Justice40 Disadvantaged Tracts in Hawai'i Establishing Policies <ul style="list-style-type: none"> <li>• <a href="#">Justice40 Disadvantaged Tracts in Hawai'i (2022)</a></li> </ul>	West		2022
 Not Enacted	<b>Idaho</b> Environmental justice (EJ) mapping tools are interactive maps that visualize key EJ concepts, such as demographic information, EJ community definitions, and environmental and public health threats.	West		
 Enacted	<b>Illinois</b> Illinois EPA EJ Start Establishing Policies <ul style="list-style-type: none"> <li>• <a href="#">Illinois EPA EJ Start (2022)</a></li> </ul>	Midwest		2022
 Not Enacted	<b>Indiana</b> Environmental justice (EJ) mapping tools are interactive maps that visualize key EJ concepts, such as demographic information, EJ community definitions, and environmental and public health threats.	Midwest		
 Not Enacted	<b>Iowa</b> Environmental justice (EJ) mapping tools are interactive maps that visualize key EJ concepts, such as demographic information, EJ community definitions, and environmental and public health threats.	Midwest		

STATUS	STATE	REGION	COMPONENTS	YEAR ENACTED
 Not Enacted	<p><b>Kansas</b></p> <p>Environmental justice (EJ) mapping tools are interactive maps that visualize key EJ concepts, such as demographic information, EJ community definitions, and environmental and public health threats.</p>	Midwest		
 Not Enacted	<p><b>Kentucky</b></p> <p>Environmental justice (EJ) mapping tools are interactive maps that visualize key EJ concepts, such as demographic information, EJ community definitions, and environmental and public health threats.</p>	Southeast		
 Not Enacted	<p><b>Louisiana</b></p> <p>Environmental justice (EJ) mapping tools are interactive maps that visualize key EJ concepts, such as demographic information, EJ community definitions, and environmental and public health threats.</p>	Southeast		
 Not Enacted	<p><b>Maine</b></p> <p>Environmental justice (EJ) mapping tools are interactive maps that visualize key EJ concepts, such as demographic information, EJ community definitions, and environmental and public health threats.</p>	Northeast		





STATUS	STATE	REGION	COMPONENTS	YEAR ENACTED
 Enacted	<p>Maryland</p> <p>MD EJSCREEN</p> <p>MD Climate and Health Equity Mapper</p>	Southeast	<p>Establishing Policies</p> <ul style="list-style-type: none"> <li>MD EJSCREEN (2021)</li> <li>MD Climate and Health Equity Mapper (2021)</li> </ul>	2021
 Enacted	<p>Massachusetts</p> <p>Massachusetts 2020 EJ Populations</p>	Northeast	<p>Establishing Policies</p> <ul style="list-style-type: none"> <li>Massachusetts 2020 EJ Populations (2020)</li> </ul>	2020
 Enacted	<p>Michigan</p> <p>MiEJScreen: Environmental Justice Screening Tool (Version 1.0)</p>	Midwest	<p>Establishing Policies</p> <ul style="list-style-type: none"> <li>MiEJScreen: Environmental Justice Screening Tool (Version 1.0) (2024)</li> </ul>	2024
 Enacted	<p>Minnesota</p> <p>Understanding Environmental Justice in Minnesota</p>	Midwest	<p>Establishing Policies</p> <ul style="list-style-type: none"> <li>Understanding Environmental Justice in Minnesota (2023)</li> </ul>	2023






STATUS	STATE	REGION	COMPONENTS	YEAR ENACTED
 Not Enacted	<p><a href="#">Mississippi</a></p> <p>Environmental justice (EJ) mapping tools are interactive maps that visualize key EJ concepts, such as demographic information, EJ community definitions, and environmental and public health threats.</p>	Southeast		
 Not Enacted	<p><a href="#">Missouri</a></p> <p>Environmental justice (EJ) mapping tools are interactive maps that visualize key EJ concepts, such as demographic information, EJ community definitions, and environmental and public health threats.</p>	Midwest		
 Not Enacted	<p><a href="#">Montana</a></p> <p>Environmental justice (EJ) mapping tools are interactive maps that visualize key EJ concepts, such as demographic information, EJ community definitions, and environmental and public health threats.</p>	West		
 Not Enacted	<p><a href="#">Nebraska</a></p> <p>Environmental justice (EJ) mapping tools are interactive maps that visualize key EJ concepts, such as demographic information, EJ community definitions, and environmental and public health threats.</p>	Midwest		
 Not Enacted	<p><a href="#">Nevada</a></p> <p>Environmental justice (EJ) mapping tools are interactive maps that visualize key EJ concepts, such as demographic information, EJ community definitions, and environmental and public health threats.</p>	West		





STATUS	STATE	REGION	COMPONENTS	YEAR ENACTED
 Not Enacted	<p><a href="#">New Hampshire</a></p> <p>Environmental justice (EJ) mapping tools are interactive maps that visualize key EJ concepts, such as demographic information, EJ community definitions, and environmental and public health threats.</p>	Northeast		
 Enacted	<p><a href="#">New Jersey</a></p> <p>Environmental Justice Mapping, Assessment and Protection Tool (EJMAP)</p> <p>NJ Overburdened Communities</p> <p>Establishing Policies</p> <ul style="list-style-type: none"> <li>• <a href="#">Environmental Justice Mapping, Assessment and Protection Tool (EJMAP) (2022)</a></li> <li>• <a href="#">NJ Overburdened Communities (2022)</a></li> </ul>	Northeast		2022
 Not Enacted	<p><a href="#">New Mexico</a></p> <p>Environmental justice (EJ) mapping tools are interactive maps that visualize key EJ concepts, such as demographic information, EJ community definitions, and environmental and public health threats.</p>	Southwest		
 Enacted	<p><a href="#">New York</a></p> <p>Disadvantaged Communities Map</p> <p>Maps &amp; GIS Tools for Environmental Justice</p> <p>Establishing Policies</p> <ul style="list-style-type: none"> <li>• <a href="#">Maps &amp; GIS Tools for Environmental Justice (2020)</a></li> <li>• <a href="#">Disadvantaged Communities Map (2023)</a></li> </ul>	Northeast		2023

STATUS	STATE	REGION	COMPONENTS	YEAR ENACTED
 Enacted	<p><a href="#">North Carolina</a></p> <p>N.C. Environmental Justice Hub</p> <p>DEQ North Carolina Community Mapping System</p> <p>Establishing Policies</p> <ul style="list-style-type: none"> <li>• <a href="#">DEQ North Carolina Community Mapping System (2020)</a></li> <li>• <a href="#">Executive Order 292 (2023)</a></li> <li>• <a href="#">N.C. Environmental Justice Hub (2024)</a></li> </ul>	Southeast		2024
 Not Enacted	<p><a href="#">North Dakota</a></p> <p>Environmental justice (EJ) mapping tools are interactive maps that visualize key EJ concepts, such as demographic information, EJ community definitions, and environmental and public health threats.</p>	Midwest		
 Not Enacted	<p><a href="#">Ohio</a></p> <p>Environmental justice (EJ) mapping tools are interactive maps that visualize key EJ concepts, such as demographic information, EJ community definitions, and environmental and public health threats.</p>	Midwest		
 Not Enacted	<p><a href="#">Oklahoma</a></p> <p>Environmental justice (EJ) mapping tools are interactive maps that visualize key EJ concepts, such as demographic information, EJ community definitions, and environmental and public health threats.</p>	Southwest		




STATUS	STATE	REGION	COMPONENTS	YEAR ENACTED
 In-Progress	<p><a href="#">Oregon</a></p> <p>The Environmental Justice Council is required to develop an EJ mapping tool by September 15, 2025.</p> <p>Establishing Policies</p> <ul style="list-style-type: none"> <li><a href="#">HB 4077 (2022)</a></li> </ul>	West		2022
 Enacted	<p><a href="#">Pennsylvania</a></p> <p>PennEnviroScreen</p> <p>Environmental Justice Areas Viewer</p> <p>Establishing Policies</p> <ul style="list-style-type: none"> <li><a href="#">Environmental Justice Areas Viewer (2023)</a></li> </ul>	Northeast		2023
 Enacted	<p><a href="#">Rhode Island</a></p> <p>RIDEM Environmental Justice Area Map</p> <p>Establishing Policies</p> <ul style="list-style-type: none"> <li><a href="#">RIDEM Environmental Justice Area Map (2023)</a></li> </ul>	Northeast		2023
 Not Enacted	<p><a href="#">South Carolina</a></p> <p>Environmental justice (EJ) mapping tools are interactive maps that visualize key EJ concepts, such as demographic information, EJ community definitions, and environmental and public health threats.</p>	Southeast		

STATUS	STATE	REGION	COMPONENTS	YEAR ENACTED
 Not Enacted	<p><b>South Dakota</b></p> <p>Environmental justice (EJ) mapping tools are interactive maps that visualize key EJ concepts, such as demographic information, EJ community definitions, and environmental and public health threats.</p>	Midwest		
 Not Enacted	<p><b>Tennessee</b></p> <p>Environmental justice (EJ) mapping tools are interactive maps that visualize key EJ concepts, such as demographic information, EJ community definitions, and environmental and public health threats.</p>	Southeast		
 Not Enacted	<p><b>Texas</b></p> <p>Environmental justice (EJ) mapping tools are interactive maps that visualize key EJ concepts, such as demographic information, EJ community definitions, and environmental and public health threats.</p>	Southwest		
 Not Enacted	<p><b>Utah</b></p> <p>Environmental justice (EJ) mapping tools are interactive maps that visualize key EJ concepts, such as demographic information, EJ community definitions, and environmental and public health threats.</p>	West		
 In-Progress	<p><b>Vermont</b></p> <p>The Agency of Natural Resources is required to develop an EJ mapping tool by January 2025.</p> <p>Establishing Policies</p> <ul style="list-style-type: none"> <li>• <a href="#">SB 148 (2022)</a></li> </ul>	Northeast		2022

STATUS	STATE	REGION	COMPONENTS	YEAR ENACTED
 Enacted	<p>Virginia</p> <p>VA EJScreen+ Establishing Policies</p> <ul style="list-style-type: none"> <li>• <a href="#">VA EJScreen+ (2022)</a></li> </ul>	Southeast		2022
 Enacted	<p>Washington</p> <p>Washington Environmental Health Disparities Map Establishing Policies</p> <ul style="list-style-type: none"> <li>• <a href="#">Washington Environmental Health Disparities Map (2019)</a></li> </ul>	West		2019
 Not Enacted	<p>West Virginia</p> <p>Environmental justice (EJ) mapping tools are interactive maps that visualize key EJ concepts, such as demographic information, EJ community definitions, and environmental and public health threats.</p>	Southeast		
 In-Progress	<p>Wisconsin</p> <p>The Wisconsin Economic Development Corporation (WEDC) and three other state agencies are developing the Wisconsin Environmental Equity Tool (WEET). Establishing Policies</p> <ul style="list-style-type: none"> <li>• <a href="#">Wisconsin Environmental Equity Tool (WEET)</a></li> </ul>	Midwest		

STATUS	STATE	REGION	COMPONENTS	YEAR ENACTED
--------	-------	--------	------------	--------------

Wyoming

 Not Enacted

Environmental justice (EJ) mapping tools are interactive maps that visualize key EJ concepts, such as demographic information, EJ community definitions, and environmental and public health threats.

West