



























| STATUS | STATE | REGION | COMPONENTS | YEAR ENACTED |
|---|---|-----------|------------|--------------|
|  Not Enacted | Alabama Environmental justice (EJ) mapping tools are interactive maps that visualize key EJ concepts, such as demographic information, EJ community definitions, and environmental and public health threats. | Southeast | | |
|  Not Enacted | Alaska Environmental justice (EJ) mapping tools are interactive maps that visualize key EJ concepts, such as demographic information, EJ community definitions, and environmental and public health threats. | West | | |
|  Not Enacted | Arizona Environmental justice (EJ) mapping tools are interactive maps that visualize key EJ concepts, such as demographic information, EJ community definitions, and environmental and public health threats. | Southwest | | |
|  Not Enacted | Arkansas Environmental justice (EJ) mapping tools are interactive maps that visualize key EJ concepts, such as demographic information, EJ community definitions, and environmental and public health threats. | Southeast | | |
|  Enacted | California CalEnviroScreen Establishing Policies <ul style="list-style-type: none"> CalEnviroScreen (2014) | West | | 2014 |



| STATUS | STATE | REGION | COMPONENTS | YEAR ENACTED |
|---|--|-----------|------------|--------------|
|  Enacted | <p>Colorado</p> <p>Colorado EnviroScreen 2.0</p> <p>Establishing Policies</p> <ul style="list-style-type: none"> • Colorado EnviroScreen 2.0 (2024) | West | | 2024 |
| | <p>Connecticut</p> <p>Connecticut EJ Screening Tool</p> <p>Connecticut EJ Communities</p> <p>Establishing Policies</p> <ul style="list-style-type: none"> • Connecticut EJ Communities (2023) • Connecticut EJ Screening Tool (2023) | Northeast | | 2023 |
|  Enacted | <p>Delaware</p> <p>EJ Area Viewer</p> <p>Establishing Policies</p> <ul style="list-style-type: none"> • EJ Area Viewer (2022) | Southeast | | 2022 |
|  Not Enacted | <p>Florida</p> <p>Environmental justice (EJ) mapping tools are interactive maps that visualize key EJ concepts, such as demographic information, EJ community definitions, and environmental and public health threats.</p> | Southeast | | |
|  Not Enacted | <p>Georgia</p> <p>Environmental justice (EJ) mapping tools are interactive maps that visualize key EJ concepts, such as demographic information, EJ community definitions, and environmental and public health threats.</p> | Southeast | | |





| STATUS | STATE | REGION | COMPONENTS | YEAR ENACTED |
|---|---|---------|------------|--------------|
|  Enacted | Hawai'i Justice40 Disadvantaged Tracts in Hawai'i Establishing Policies <ul style="list-style-type: none"> • Justice40 Disadvantaged Tracts in Hawai'i (2022) | West | | 2022 |
|  Not Enacted | Idaho Environmental justice (EJ) mapping tools are interactive maps that visualize key EJ concepts, such as demographic information, EJ community definitions, and environmental and public health threats. | West | | |
|  Enacted | Illinois Illinois EPA EJ Start Establishing Policies <ul style="list-style-type: none"> • Illinois EPA EJ Start (2022) | Midwest | | 2022 |
|  Not Enacted | Indiana Environmental justice (EJ) mapping tools are interactive maps that visualize key EJ concepts, such as demographic information, EJ community definitions, and environmental and public health threats. | Midwest | | |
|  Not Enacted | Iowa Environmental justice (EJ) mapping tools are interactive maps that visualize key EJ concepts, such as demographic information, EJ community definitions, and environmental and public health threats. | Midwest | | |





| STATUS | STATE | REGION | COMPONENTS | YEAR ENACTED |
|---|--|-----------|------------|--------------|
|  Not Enacted | <p>Kansas</p> <p>Environmental justice (EJ) mapping tools are interactive maps that visualize key EJ concepts, such as demographic information, EJ community definitions, and environmental and public health threats.</p> | Midwest | | |
|  Not Enacted | <p>Kentucky</p> <p>Environmental justice (EJ) mapping tools are interactive maps that visualize key EJ concepts, such as demographic information, EJ community definitions, and environmental and public health threats.</p> | Southeast | | |
|  Not Enacted | <p>Louisiana</p> <p>Environmental justice (EJ) mapping tools are interactive maps that visualize key EJ concepts, such as demographic information, EJ community definitions, and environmental and public health threats.</p> | Southeast | | |
|  Not Enacted | <p>Maine</p> <p>Environmental justice (EJ) mapping tools are interactive maps that visualize key EJ concepts, such as demographic information, EJ community definitions, and environmental and public health threats.</p> | Northeast | | |






| STATUS | STATE | REGION | COMPONENTS | YEAR ENACTED |
|---|--|-----------|--|--------------|
|  Enacted | Maryland MD EJSCREEN MD Climate and Health Equity Mapper | Southeast | Establishing Policies <ul style="list-style-type: none"> • MD EJSCREEN (2021) • MD Climate and Health Equity Mapper (2021) | 2021 |
| | Massachusetts Massachusetts 2020 EJ Populations | | | |
|  Enacted | Michigan MiEJScreen: Environmental Justice Screening Tool (Version 1.0) | Midwest | Establishing Policies <ul style="list-style-type: none"> • MiEJScreen: Environmental Justice Screening Tool (Version 1.0) (2024) | 2024 |
|  Enacted | Minnesota Understanding Environmental Justice in Minnesota | | | |





| STATUS | STATE | REGION | COMPONENTS | YEAR ENACTED |
|---|--|-----------|------------|--------------|
|  Not Enacted | <p>Mississippi</p> <p>Environmental justice (EJ) mapping tools are interactive maps that visualize key EJ concepts, such as demographic information, EJ community definitions, and environmental and public health threats.</p> | Southeast | | |
|  Not Enacted | <p>Missouri</p> <p>Environmental justice (EJ) mapping tools are interactive maps that visualize key EJ concepts, such as demographic information, EJ community definitions, and environmental and public health threats.</p> | Midwest | | |
|  Not Enacted | <p>Montana</p> <p>Environmental justice (EJ) mapping tools are interactive maps that visualize key EJ concepts, such as demographic information, EJ community definitions, and environmental and public health threats.</p> | West | | |
|  Not Enacted | <p>Nebraska</p> <p>Environmental justice (EJ) mapping tools are interactive maps that visualize key EJ concepts, such as demographic information, EJ community definitions, and environmental and public health threats.</p> | Midwest | | |
|  Not Enacted | <p>Nevada</p> <p>Environmental justice (EJ) mapping tools are interactive maps that visualize key EJ concepts, such as demographic information, EJ community definitions, and environmental and public health threats.</p> | West | | |

| STATUS | STATE | REGION | COMPONENTS | YEAR ENACTED |
|---|--|-----------|------------|--------------|
|  Not Enacted | New Hampshire Environmental justice (EJ) mapping tools are interactive maps that visualize key EJ concepts, such as demographic information, EJ community definitions, and environmental and public health threats. | Northeast | | |
| | New Jersey Environmental Justice Mapping, Assessment and Protection Tool (EJMAP) NJ Overburdened Communities Establishing Policies <ul style="list-style-type: none"> • Environmental Justice Mapping, Assessment and Protection Tool (EJMAP) (2022) • NJ Overburdened Communities (2022) | Northeast | 2022 | |
|  Not Enacted | New Mexico Environmental justice (EJ) mapping tools are interactive maps that visualize key EJ concepts, such as demographic information, EJ community definitions, and environmental and public health threats. | Southwest | | |
| | New York Disadvantaged Communities Map Maps & GIS Tools for Environmental Justice Establishing Policies <ul style="list-style-type: none"> • Maps & GIS Tools for Environmental Justice (2020) • Disadvantaged Communities Map (2023) | Northeast | 2023 | |

| STATUS | STATE | REGION | COMPONENTS | YEAR ENACTED |
|---|---|-----------|------------|--------------|
|  Enacted | <p>North Carolina</p> <p>N.C. Environmental Justice Hub</p> <p>DEQ North Carolina Community Mapping System</p> <p>Establishing Policies</p> <ul style="list-style-type: none"> • DEQ North Carolina Community Mapping System (2020) • Executive Order 292 (2023) • N.C. Environmental Justice Hub (2024) | Southeast | | 2024 |
|  Not Enacted | <p>North Dakota</p> <p>Environmental justice (EJ) mapping tools are interactive maps that visualize key EJ concepts, such as demographic information, EJ community definitions, and environmental and public health threats.</p> | Midwest | | |
|  Not Enacted | <p>Ohio</p> <p>Environmental justice (EJ) mapping tools are interactive maps that visualize key EJ concepts, such as demographic information, EJ community definitions, and environmental and public health threats.</p> | Midwest | | |
|  Not Enacted | <p>Oklahoma</p> <p>Environmental justice (EJ) mapping tools are interactive maps that visualize key EJ concepts, such as demographic information, EJ community definitions, and environmental and public health threats.</p> | Southwest | | |

| STATUS | STATE | REGION | COMPONENTS | YEAR ENACTED |
|---|---|-----------|------------|--------------|
|  In-Progress | <p>Oregon</p> <p>The Environmental Justice Council is required to develop an EJ mapping tool by September 15, 2025.</p> <p>Establishing Policies</p> <ul style="list-style-type: none"> HB 4077 (2022) | West | | 2022 |
|  Enacted | <p>Pennsylvania</p> <p>PennEnviroScreen</p> <p>Environmental Justice Areas Viewer</p> <p>Establishing Policies</p> <ul style="list-style-type: none"> Environmental Justice Areas Viewer (2023) | Northeast | | 2023 |
|  Enacted | <p>Rhode Island</p> <p>RIDEM Environmental Justice Area Map</p> <p>Establishing Policies</p> <ul style="list-style-type: none"> RIDEM Environmental Justice Area Map (2023) | Northeast | | 2023 |
|  Not Enacted | <p>South Carolina</p> <p>Environmental justice (EJ) mapping tools are interactive maps that visualize key EJ concepts, such as demographic information, EJ community definitions, and environmental and public health threats.</p> | Southeast | | |

| STATUS | STATE | REGION | COMPONENTS | YEAR ENACTED |
|---|--|-----------|------------|--------------|
|  Not Enacted | <p>South Dakota</p> <p>Environmental justice (EJ) mapping tools are interactive maps that visualize key EJ concepts, such as demographic information, EJ community definitions, and environmental and public health threats.</p> | Midwest | | |
|  Not Enacted | <p>Tennessee</p> <p>Environmental justice (EJ) mapping tools are interactive maps that visualize key EJ concepts, such as demographic information, EJ community definitions, and environmental and public health threats.</p> | Southeast | | |
|  Not Enacted | <p>Texas</p> <p>Environmental justice (EJ) mapping tools are interactive maps that visualize key EJ concepts, such as demographic information, EJ community definitions, and environmental and public health threats.</p> | Southwest | | |
|  Not Enacted | <p>Utah</p> <p>Environmental justice (EJ) mapping tools are interactive maps that visualize key EJ concepts, such as demographic information, EJ community definitions, and environmental and public health threats.</p> | West | | |
|  In-Progress | <p>Vermont</p> <p>The Agency of Natural Resources is required to develop an EJ mapping tool by January 2025.</p> <p>Establishing Policies</p> <ul style="list-style-type: none"> • SB 148 (2022) | Northeast | | 2022 |

| STATUS | STATE | REGION | COMPONENTS | YEAR ENACTED |
|---|--|-----------|------------|--------------|
|  Enacted | <p>Virginia</p> <p>VA EJScreen+ Establishing Policies</p> <ul style="list-style-type: none"> • VA EJScreen+ (2022) | Southeast | | 2022 |
|  Enacted | <p>Washington</p> <p>Washington Environmental Health Disparities Map Establishing Policies</p> <ul style="list-style-type: none"> • Washington Environmental Health Disparities Map (2019) | West | | 2019 |
|  Not Enacted | <p>West Virginia</p> <p>Environmental justice (EJ) mapping tools are interactive maps that visualize key EJ concepts, such as demographic information, EJ community definitions, and environmental and public health threats.</p> | Southeast | | |
|  In-Progress | <p>Wisconsin</p> <p>The Wisconsin Economic Development Corporation (WEDC) and three other state agencies are developing the Wisconsin Environmental Equity Tool (WEET). Establishing Policies</p> <ul style="list-style-type: none"> • Wisconsin Environmental Equity Tool (WEET) | Midwest | | |

| STATUS | STATE | REGION | COMPONENTS | YEAR ENACTED |
|--------|-------|--------|------------|--------------|
|--------|-------|--------|------------|--------------|

Wyoming



Not Enacted

Environmental justice (EJ) mapping tools are interactive maps that visualize key EJ concepts, such as demographic information, EJ community definitions, and environmental and public health threats.

West